



*Road Running Technical Council
USA Track & Field*
Measurement Certificate



Name of the course Amelia Park 5K Course Distance 5 km
Location (state) AL (city) Saraland
Type of course: Road Race
Measuring Methods: Bicycle
Measured By Jon Bowie - 117 Laurel Place - Daphne, AL 36526 - (251) 209-0887 - jnbowie@gmail.com
Race Contact N/A
Date(s) when course measured: 09/04/2022
Number of measurements of entire course: 2 Course Configuration: partial loop
Elevation (meters above sea level) Start 10.00 Finish 10.00 Lowest 6 Highest 12
Straight line distance between start and finish 292 m Drop 0.00 m/km Separation 5.84 %
Type of surface: Paved 100 % Dirt 0 % Gravel 0 % Grass 0 % Track 0 %
Effective date of certification: September 5, 2022 Certification code: AL22034JE

Note to Race Director: Use this Certification Code
in all public announcements relating to your race.

Be It Officially Noted That

Based on examination of data provided by the above named measurer, the course described above and in the map attached is hereby certified as reasonably accurate in measurement according to the standards adopted by the Road Running Technical Council. If any changes are made to the course, this certification becomes void, and the course must then be recertified.

Verification of Course --- In the event a National Open Record is set on the course, or at the discretion of USA Track & Field, a verification measurement may be required to be performed by a member of the Road Running Technical Council. If such a remeasurement shows the course to be short, then all pending records will be rejected and the course certification will be cancelled.

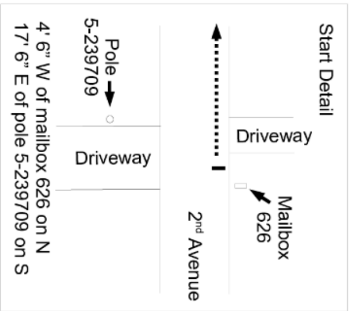
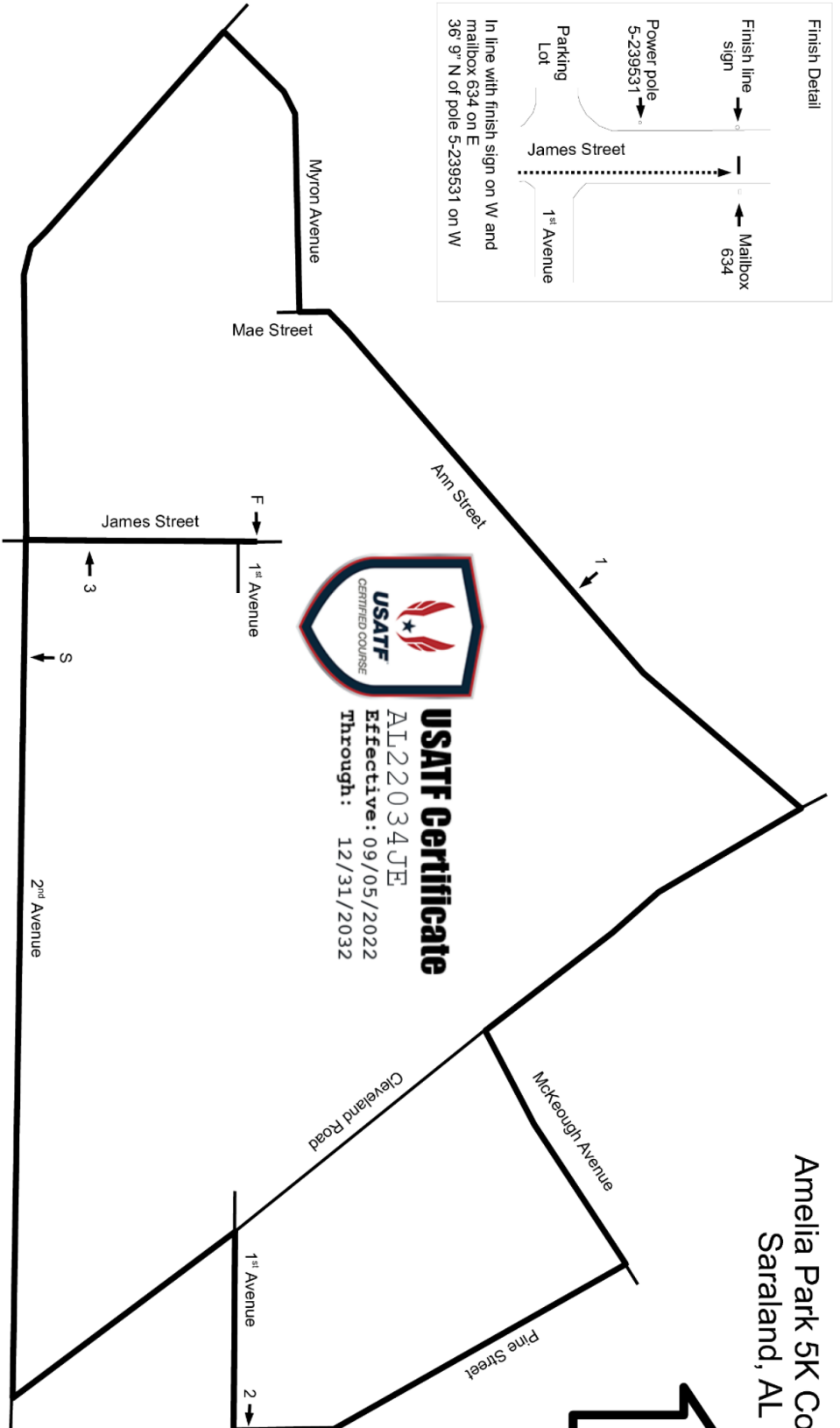
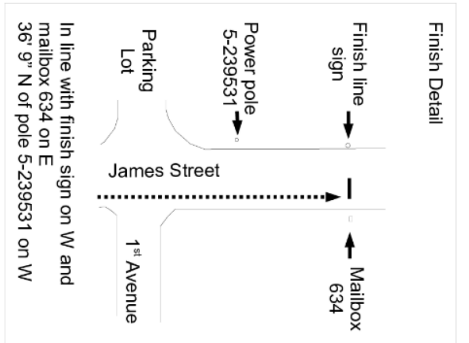
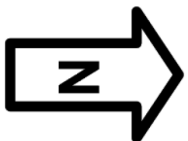
This certification expires on December 31 of the year: **2032**

AS NATIONALLY CERTIFIED BY:

Date: September 5, 2022

Jon Elmore - USATF/RRTC Certifier - 3428 Tanglewood Dr SW, Decatur AL 35603
(256) 476-3517 - jklca5@att.net

Amelia Park 5K Course
Saraland, AL



- Splits:
- Mile 1: W edge of driveway to house 710 on NW
 - Mile 2: 43' N of Stop sign on W
 - Mile 3: S corner of house 724 on E

Diagrams to scale
Start and Finish marked with paint and washers
Splits: Marked with paint and washers.

Course was measured on the SPR and the runners have full use of the road unless otherwise noted.

Measured by Jon Bowie (Daphne, AL 251-209-0887)
jnbowie@gmail.com 04 September 2022